



GENERATED FOR: **CAP INDEX, INC.**

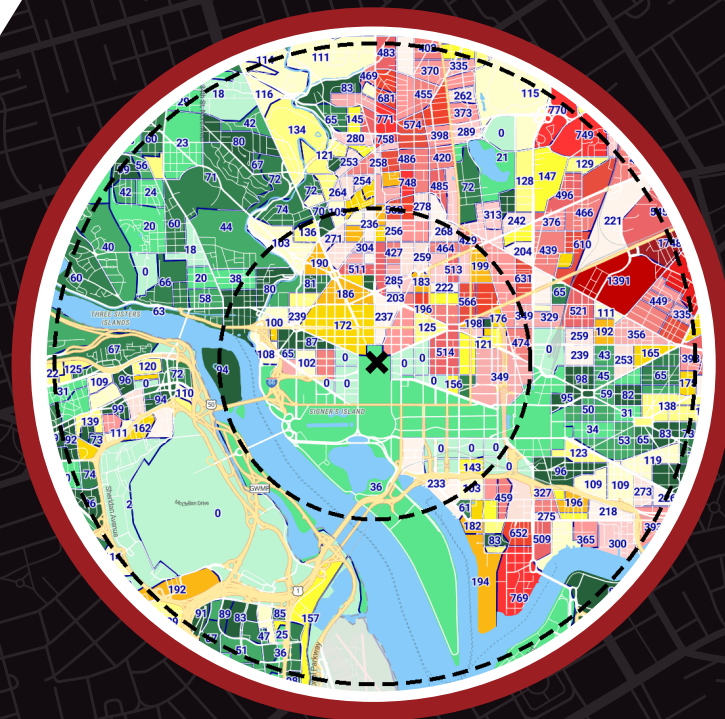
SITE NAME: **THE WHITE HOUSE - PREMIUM REPORT  
SAMPLE**

ADDRESS: **1600 PENNSYLVANIA AVENUE  
NORTHWEST  
WASHINGTON, DC 20500**

CREATION DATE: **FEBRUARY 14, 2024**

## CRIMECAST® PREMIUM REPORT

CRIMECAST® Reports indicate the likelihood of crime and loss occurring at any address in the United States, Canada, Mexico, and the United Kingdom. Each report includes CAP Scores designating the risk of crime as well as detailed maps depicting those risks within a defined radius around each location.



### 2023 CAP INDEX® SCORES

MAX-3: 385

MAX-6: 597



## REPORT COMPONENTS

### SCORING METHODOLOGY

This area indicates the scoring methodology being used. Reference the Appendix page for an explanation of the various methodologies.

### CAP SCORES

The **National CAP Index® Score** indicates the overall risk of crime at the address.

The report also includes nine specific CAP Scores pertaining to **Crimes Against Persons** and **Crimes Against Property**.

### CRIMECAST® MAPS

The **Site Map** shows the **Block Group Score** for each "neighborhood" surrounding a given location. The Site Map helps depict the potential origin of criminal activity occurring at the location.

Every 10 years, the Census Bureau designates block groups in the United States. With the 2023 database release, the number of block groups increased from roughly 217,000 to over 239,000.

The CAP Index Scoring System assigns a numeric risk score and a corresponding risk shading to each block group.

### MAX-3 SUMMARY PAGE

**SITE NAME:** THE WHITE HOUSE - PREMIUM REPORT SAMPLE

**ADDRESS:** 1600 PENNSYLVANIA AVENUE NORTHWEST, WASHINGTON, DC 20500



#### 2023 NATIONAL CRIME RISK SCORES

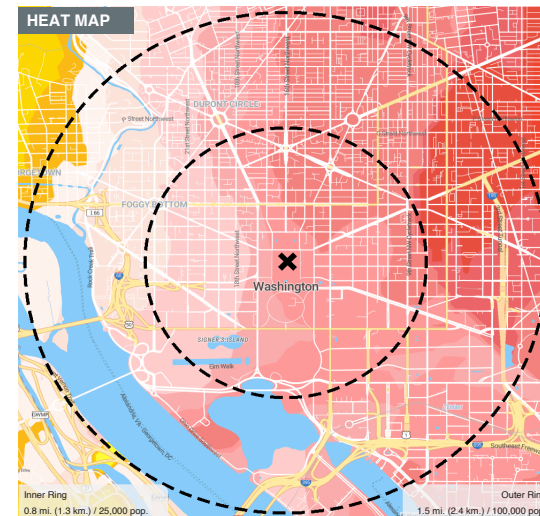
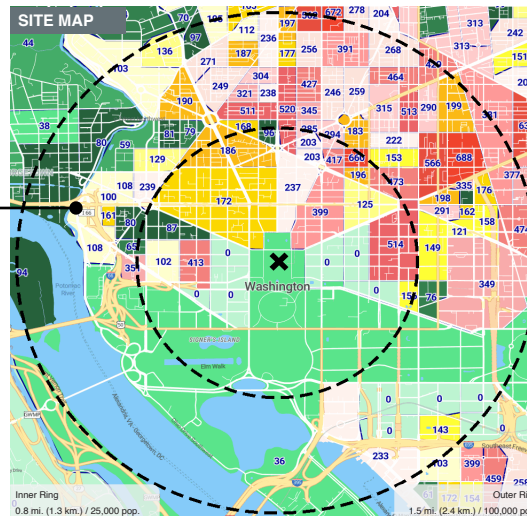

**THIS SITE'S CAP INDEX® SCORE:**

# 385

THE CRIME RISK AT THIS SITE IS 3.85 TIMES THE NATIONAL AVERAGE OF 100.

CRIMES AGAINST PERSONS	233	CRIMES AGAINST PROPERTY	401
Homicide	233	Burglary	187
Rape	240	Larceny	511
Robbery	447	Motor Vehicle Theft	168
Aggravated Assault	148		

#### CAP SCORE SCALE



The **Heat Map** provides an alternative view of the risk of crime within the map window. CRIMECAST® Heat Maps are developed by calculating the CAP Index® Scores for every point on the map and then shading its corresponding risk level.

### CAP SCORE SCALE

CAP Scores range from 0 to 2000, with 0 representing the lowest risk and 2000 the highest; 100 is average. A score of 600 is 6 times the National Average, and a score of 25 indicates a risk that is 1/4 of the National Average.

# MAX-3 SUMMARY PAGE

**SITE NAME:** THE WHITE HOUSE - PREMIUM REPORT SAMPLE

**ADDRESS:** 1600 PENNSYLVANIA AVENUE NORTHWEST, WASHINGTON, DC 20500



## 2023 NATIONAL CRIME RISK SCORES

THIS SITE'S CAP INDEX® SCORE:

**385**

THE CRIME RISK AT THIS SITE IS 3.85  
TIMES THE NATIONAL AVERAGE OF 100.

### CRIMES AGAINST PERSONS

233

### CRIMES AGAINST PROPERTY

401

Homicide

233

Burglary

187

Rape

240

Larceny

511

Robbery

447

Motor Vehicle Theft

168

Aggravated Assault

148

## CAP SCORE SCALE

2000

1800

1600

1400

1200

1000

800

600

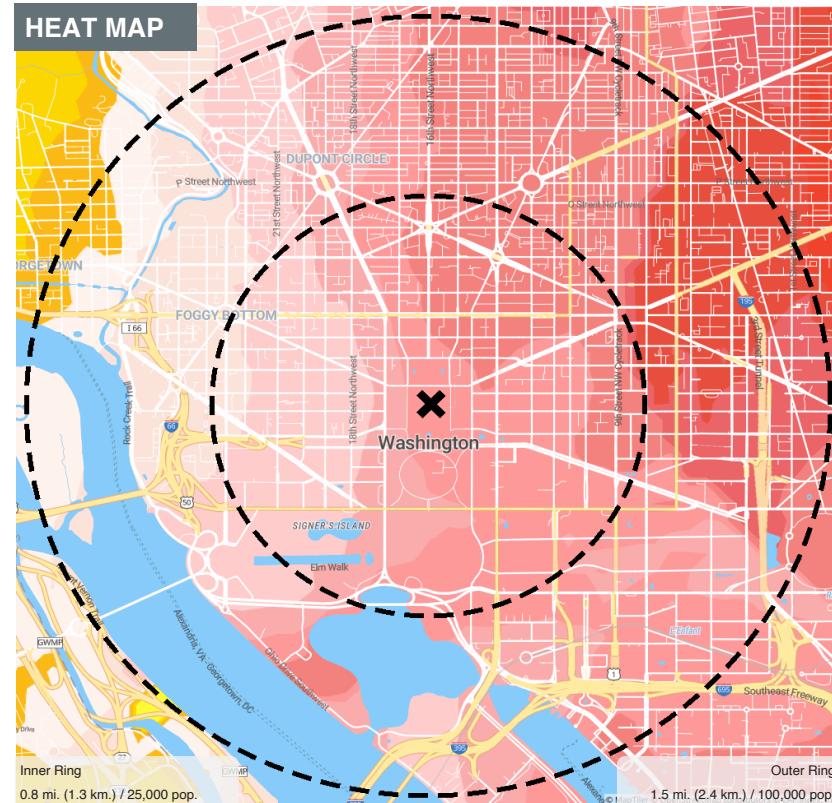
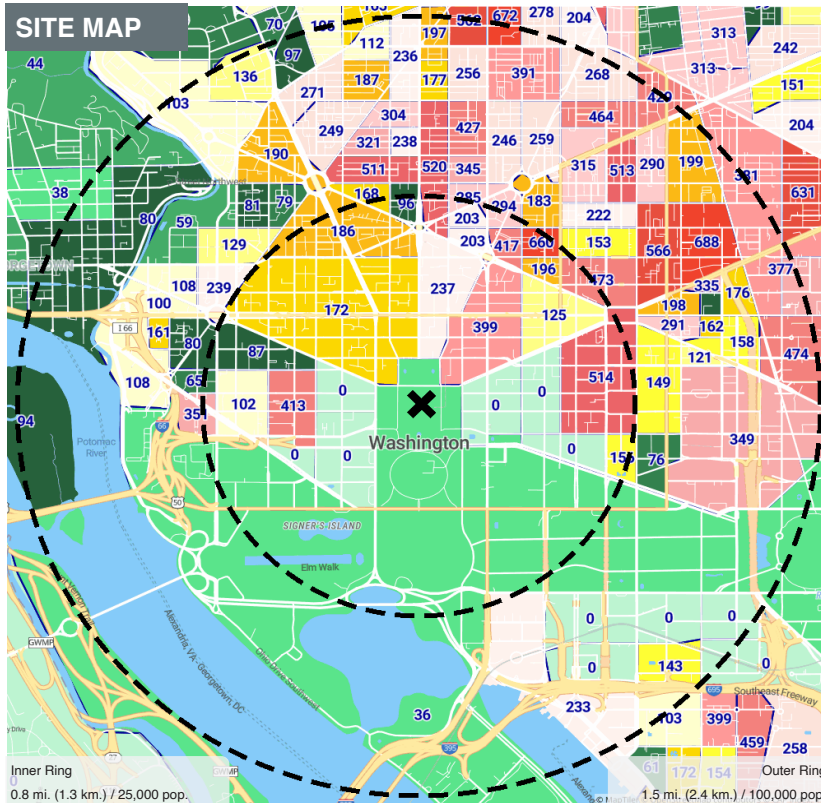
400

385

200

100

0



Creation Date: February 14, 2024  
Database Year: 2023

CRIMECAST and CAP Index are registered trademarks of CAP Index, Inc. Please note terms and conditions as presented on <https://capindex.com/terms-conditions>. ©2024 CAP Index, Inc. All rights reserved.



# MAX-3 SITE MAP

**SITE NAME:** THE WHITE HOUSE - PREMIUM REPORT SAMPLE

**ADDRESS:** 1600 PENNSYLVANIA AVENUE NORTHWEST, WASHINGTON, DC 20500



## 2023 NATIONAL CRIME RISK SCORES

THIS SITE'S CAP INDEX® SCORE:

**385**

THE CRIME RISK AT THIS SITE IS 3.85  
TIMES THE NATIONAL AVERAGE OF 100.

### CRIMES AGAINST PERSONS 233

Homicide 233

Rape 240

Robbery 447

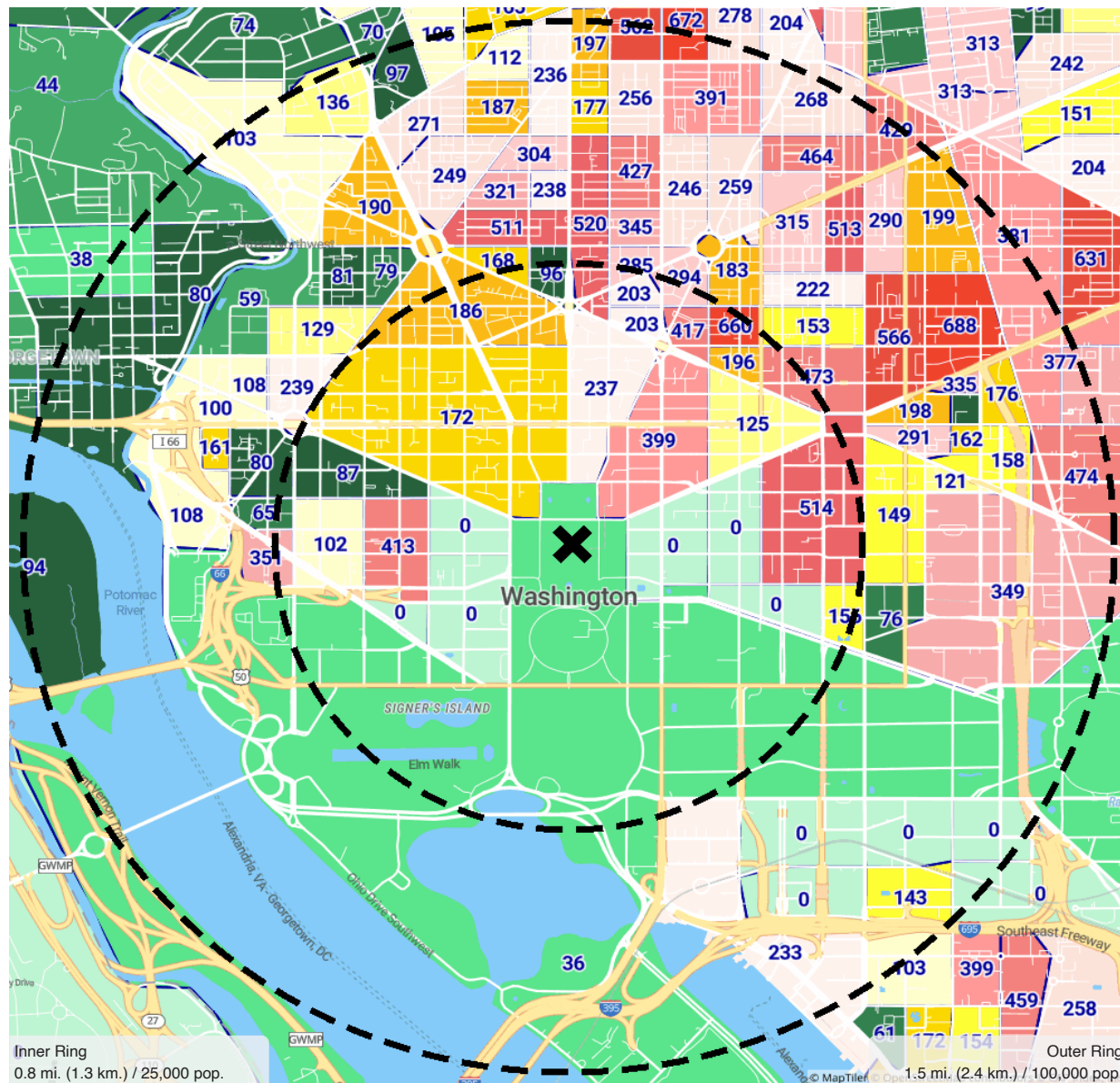
Aggravated Assault 148

### CRIMES AGAINST PROPERTY 401

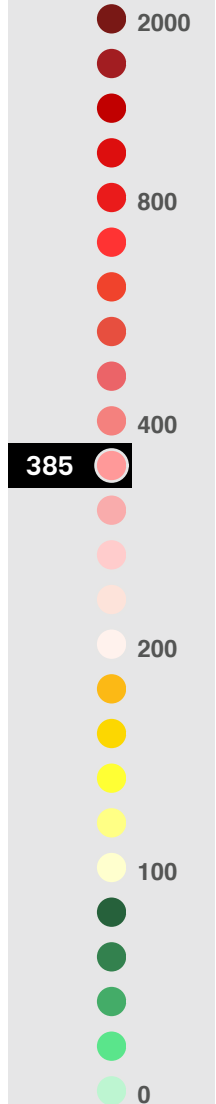
Burglary 187

Larceny 511

Motor Vehicle Theft 168



## CAP SCORE SCALE



Creation Date: February 14, 2024  
Database Year: 2023

CRIMECAST and CAP Index are registered trademarks of CAP Index, Inc. Please note terms and conditions as presented on <https://capindex.com/terms-conditions>. ©2024 CAP Index, Inc. All rights reserved.

# MAX-3 HEAT MAP

**SITE NAME:** THE WHITE HOUSE - PREMIUM REPORT SAMPLE

**ADDRESS:** 1600 PENNSYLVANIA AVENUE NORTHWEST, WASHINGTON, DC 20500



## 2023 NATIONAL CRIME RISK SCORES

THIS SITE'S CAP INDEX® SCORE:

# 385

THE CRIME RISK AT THIS SITE IS 3.85  
TIMES THE NATIONAL AVERAGE OF 100.

### CRIMES AGAINST PERSONS 233

Homicide 233

Rape 240

Robbery 447

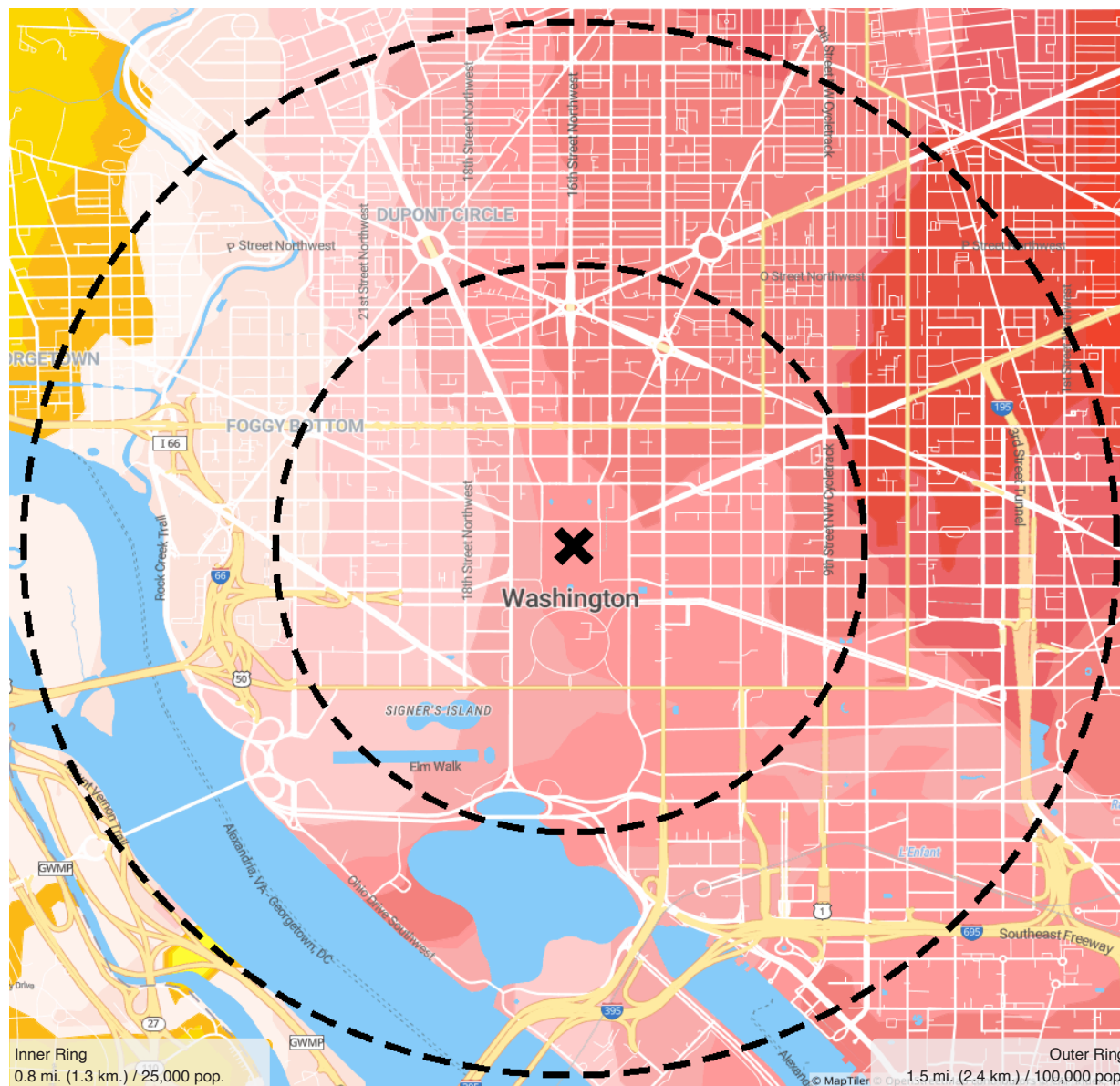
Aggravated Assault 148

### CRIMES AGAINST PROPERTY 401

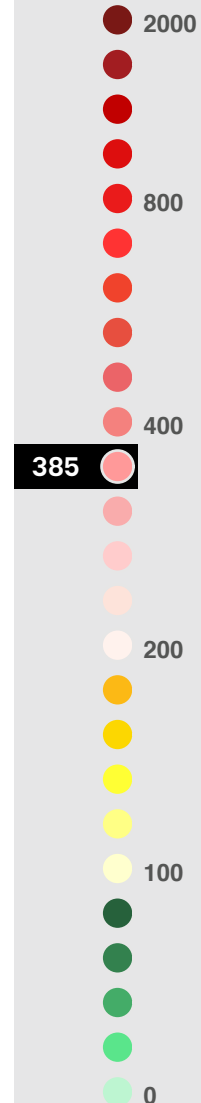
Burglary 187

Larceny 511

Motor Vehicle Theft 168



## CAP SCORE SCALE



Creation Date: February 14, 2024  
Database Year: 2023

CRIMECAST and CAP Index are registered trademarks of CAP Index, Inc. Please note terms and conditions as presented on <https://capindex.com/terms-conditions>. ©2024 CAP Index, Inc. All rights reserved.

# MAX-3 SCORE SUMMARY

**SITE NAME:** THE WHITE HOUSE - PREMIUM REPORT SAMPLE

**ADDRESS:** 1600 PENNSYLVANIA AVENUE NORTHWEST, WASHINGTON, DC 20500



The Score Summary includes a total of 60 risk scores - 10 for each of 2 geographic levels and 3 time periods. The National Scores provide the site's risk in comparison to all 50 states and the District of Columbia broken down by crime category, while the District of Columbia Scores compare the site to the District average. Past, Current, and Projected risk scores are provided to allow for trending.

GEOGRAPHIC LEVEL	UNITED STATES			DISTRICT OF COLUMBIA		
CRIME RISK SCORES	PAST 2010	CURRENT 2023	PROJECTED 2028	PAST 2010	CURRENT 2023	PROJECTED 2028
<b>CAP Index® Score</b>	<b>434</b>	<b>385</b>	<b>404</b>	<b>119</b>	<b>117</b>	<b>122</b>
<b>CRIMES AGAINST PERSONS</b>	<b>369</b>	<b>233</b>	<b>252</b>	<b>114</b>	<b>90</b>	<b>94</b>
Homicide	269	233	248	78	74	79
Rape	468	240	299	156	149	147
Robbery	434	447	442	115	121	121
Aggravated Assault	330	148	160	109	67	70
<b>CRIMES AGAINST PROPERTY</b>	<b>416</b>	<b>401</b>	<b>399</b>	<b>252</b>	<b>264</b>	<b>284</b>
Burglary	254	187	204	204	215	243
Larceny	548	511	495	288	293	310
Motor Vehicle Theft	161	168	197	169	120	152



**Creation Date:** February 14, 2024  
**Database Year:** 2023

CRIMECAST and CAP Index are registered trademarks of CAP Index, Inc. Please note terms and conditions as presented on <https://capindex.com/terms-conditions>. ©2024 CAP Index, Inc. All rights reserved.



# MAX-6 SUMMARY PAGE

**SITE NAME:** THE WHITE HOUSE - PREMIUM REPORT SAMPLE

**ADDRESS:** 1600 PENNSYLVANIA AVENUE NORTHWEST, WASHINGTON, DC 20500



## 2023 NATIONAL CRIME RISK SCORES

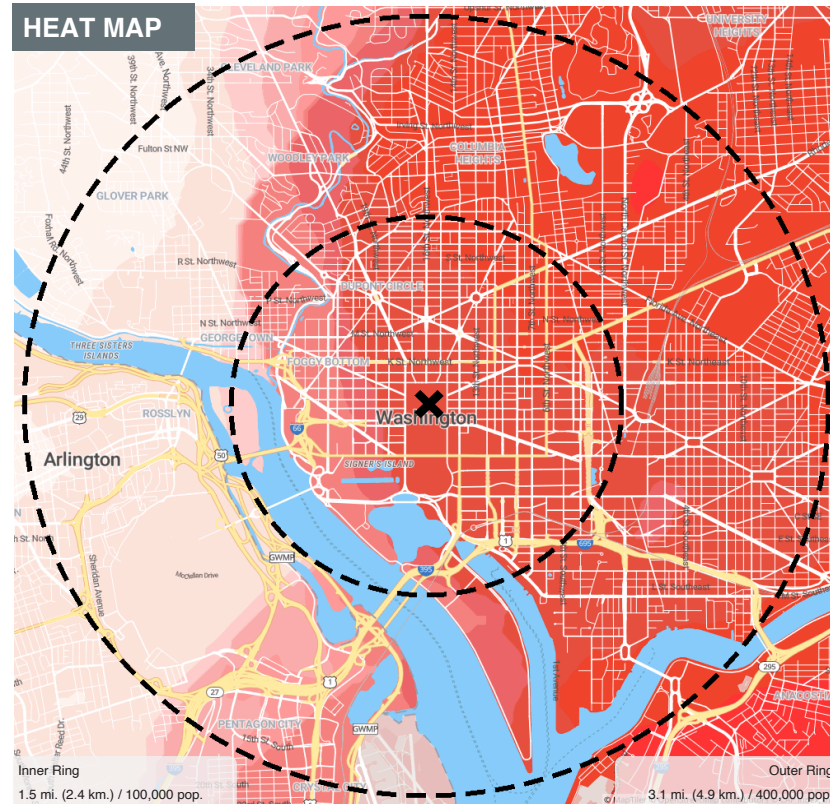
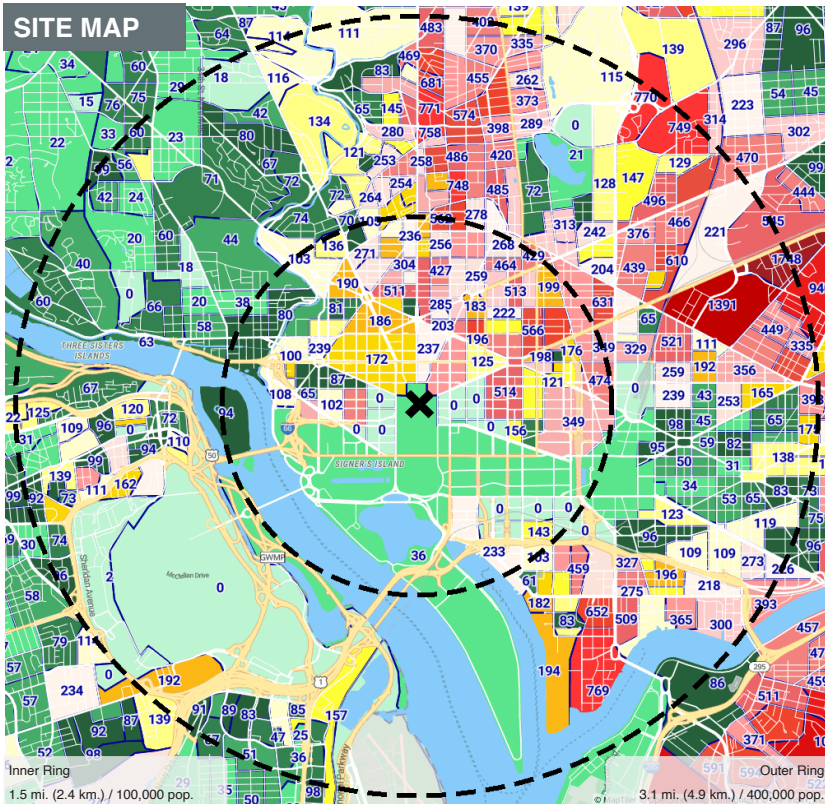
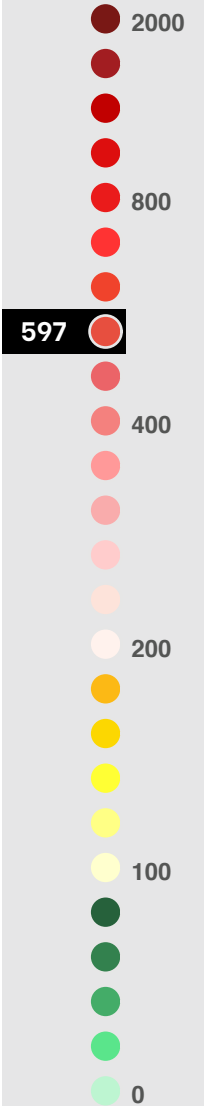
THIS SITE'S CAP INDEX® SCORE:

**597**

THE CRIME RISK AT THIS SITE IS 5.97  
TIMES THE NATIONAL AVERAGE OF 100.

CRIMES AGAINST PERSONS	518	CRIMES AGAINST PROPERTY	491
Homicide	392	Burglary	272
Rape	308	Larceny	578
Robbery	674	Motor Vehicle Theft	378
Aggravated Assault	470		

## CAP SCORE SCALE



Creation Date: February 14, 2024  
Database Year: 2023

CRIMECAST and CAP Index are registered trademarks of CAP Index, Inc. Please note terms and conditions as presented on <https://capindex.com/terms-conditions>. ©2024 CAP Index, Inc. All rights reserved.

# MAX-6 SITE MAP

**SITE NAME:** THE WHITE HOUSE - PREMIUM REPORT SAMPLE

**ADDRESS:** 1600 PENNSYLVANIA AVENUE NORTHWEST, WASHINGTON, DC 20500



## 2023 NATIONAL CRIME RISK SCORES

THIS SITE'S CAP INDEX® SCORE:

**597**

THE CRIME RISK AT THIS SITE IS 5.97  
TIMES THE NATIONAL AVERAGE OF 100.

### CRIMES AGAINST PERSONS 518

Homicide 392

Rape 308

Robbery 674

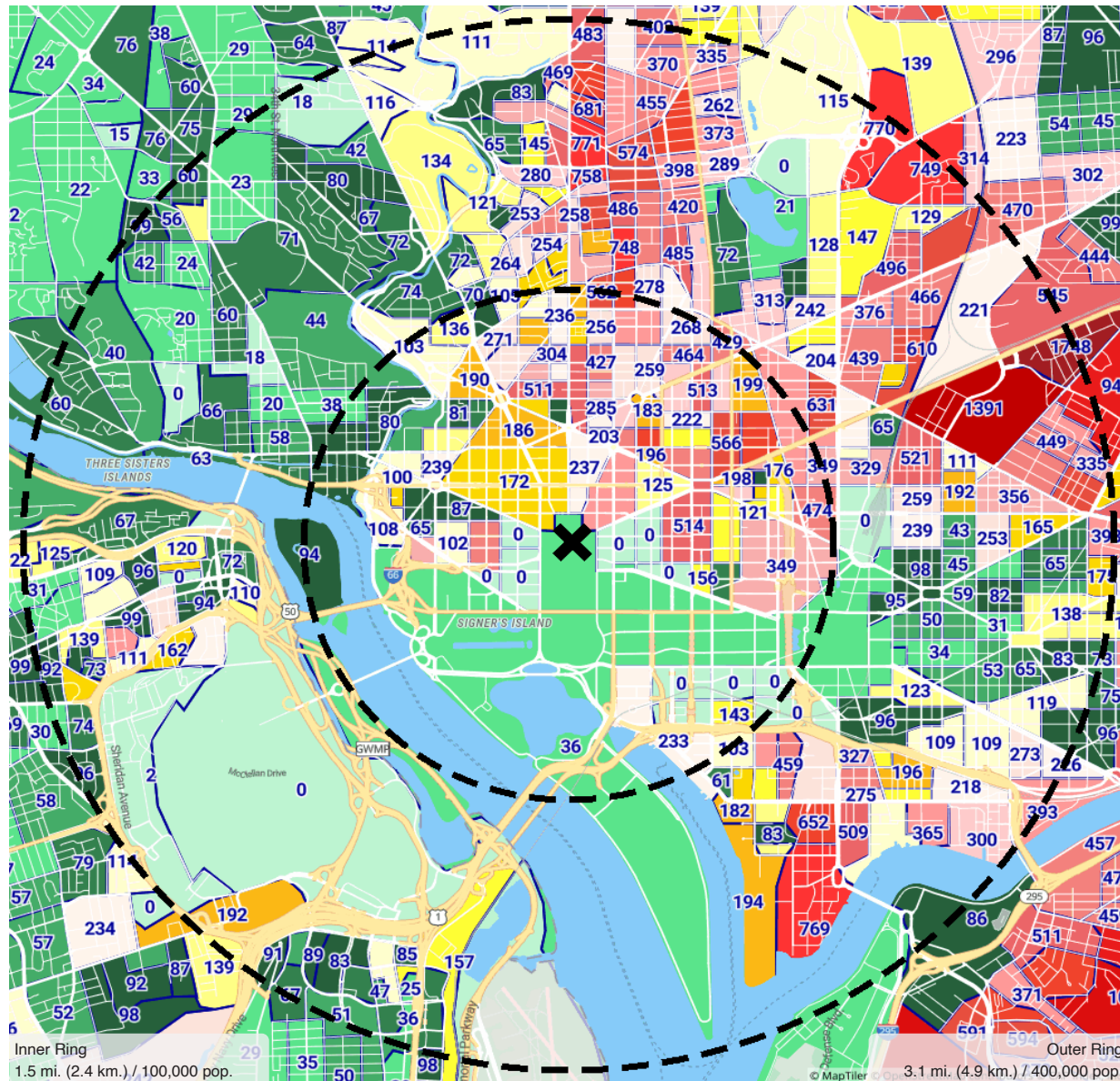
Aggravated Assault 470

### CRIMES AGAINST PROPERTY 491

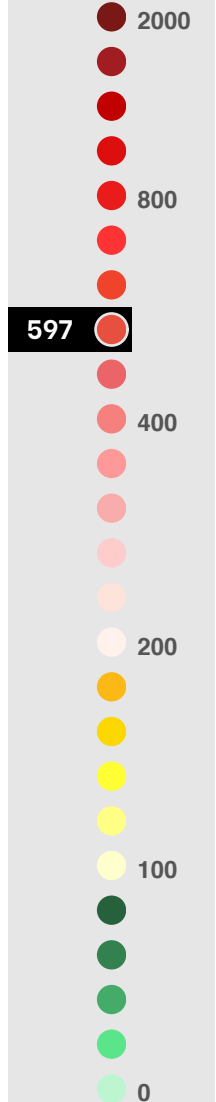
Burglary 272

Larceny 578

Motor Vehicle Theft 378



## CAP SCORE SCALE



Creation Date: February 14, 2024  
Database Year: 2023

CRIMECAST and CAP Index are registered trademarks of CAP Index, Inc. Please note terms and conditions as presented on <https://capindex.com/terms-conditions>. ©2024 CAP Index, Inc. All rights reserved.



# MAX-6 HEAT MAP

**SITE NAME:** THE WHITE HOUSE - PREMIUM REPORT SAMPLE

**ADDRESS:** 1600 PENNSYLVANIA AVENUE NORTHWEST, WASHINGTON, DC 20500



## 2023 NATIONAL CRIME RISK SCORES

THIS SITE'S CAP INDEX® SCORE:

**597**

THE CRIME RISK AT THIS SITE IS 5.97  
TIMES THE NATIONAL AVERAGE OF 100.

### CRIMES AGAINST PERSONS 518

Homicide 392

Rape 308

Robbery 674

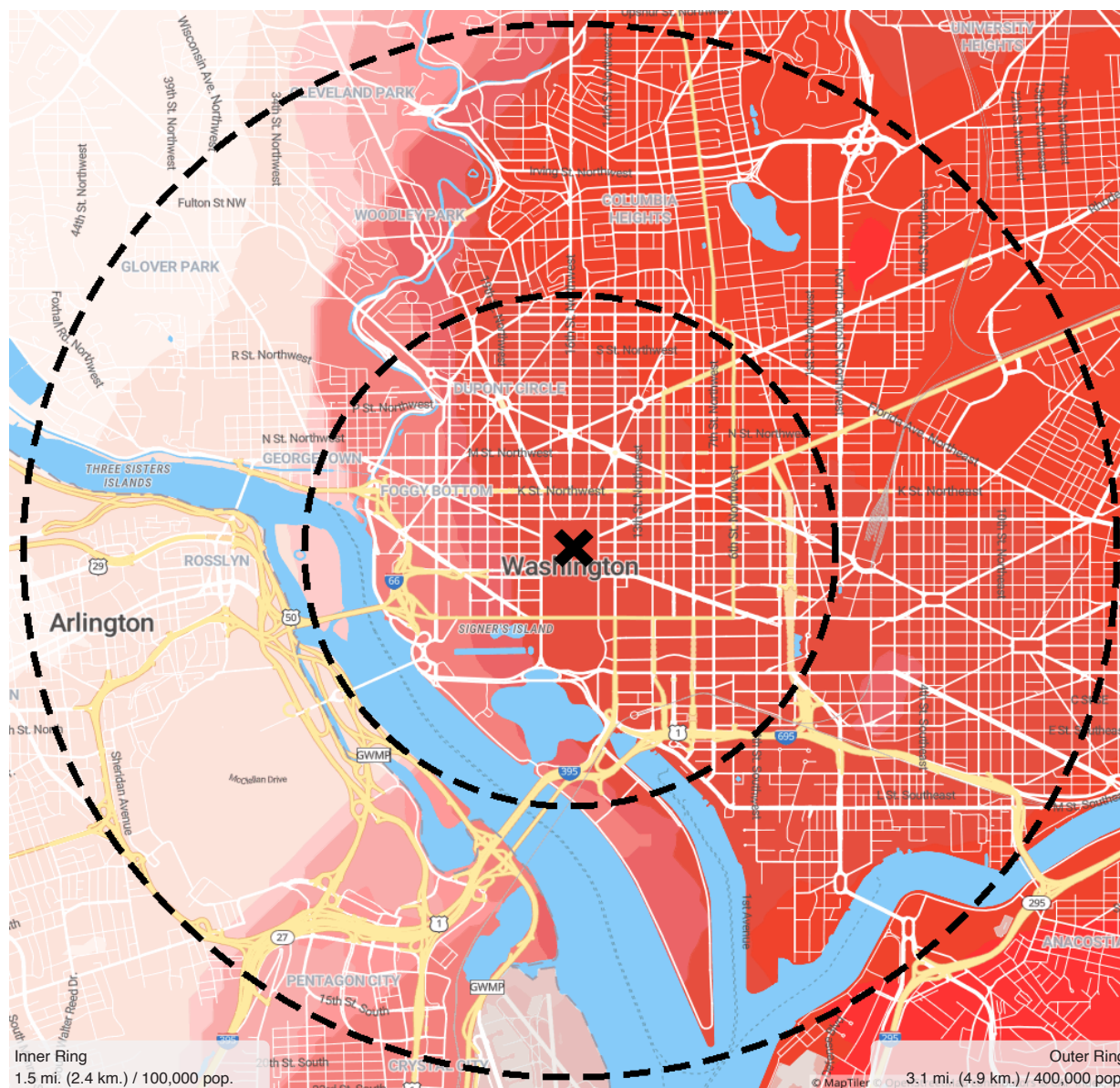
Aggravated Assault 470

### CRIMES AGAINST PROPERTY 491

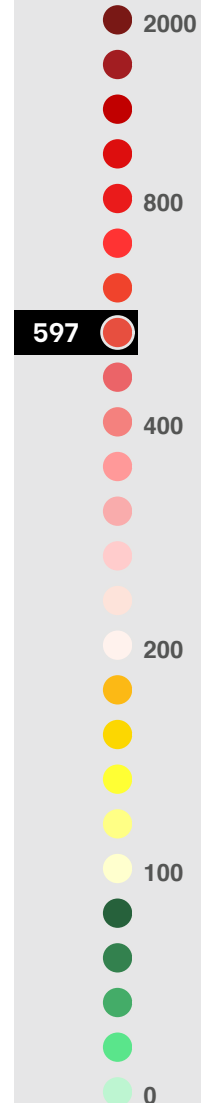
Burglary 272

Larceny 578

Motor Vehicle Theft 378



## CAP SCORE SCALE



Creation Date: February 14, 2024  
Database Year: 2023

CRIMECAST and CAP Index are registered trademarks of CAP Index, Inc. Please note terms and conditions as presented on <https://capindex.com/terms-conditions>. ©2024 CAP Index, Inc. All rights reserved.

# MAX-6 SCORE SUMMARY

**SITE NAME:** THE WHITE HOUSE - PREMIUM REPORT SAMPLE

**ADDRESS:** 1600 PENNSYLVANIA AVENUE NORTHWEST, WASHINGTON, DC 20500



The Score Summary includes a total of 60 risk scores - 10 for each of 2 geographic levels and 3 time periods. The National Scores provide the site's risk in comparison to all 50 states and the District of Columbia broken down by crime category, while the District of Columbia Scores compare the site to the District average. Past, Current, and Projected risk scores are provided to allow for trending.

GEOGRAPHIC LEVEL	UNITED STATES			DISTRICT OF COLUMBIA		
CRIME RISK SCORES	PAST 2010	CURRENT 2023	PROJECTED 2028	PAST 2010	CURRENT 2023	PROJECTED 2028
<b>CAP Index® Score</b>	<b>528</b>	<b>597</b>	<b>591</b>	<b>145</b>	<b>182</b>	<b>178</b>
<b>CRIMES AGAINST PERSONS</b>	<b>476</b>	<b>518</b>	<b>522</b>	<b>146</b>	<b>199</b>	<b>195</b>
Homicide	341	392	415	100	124	132
Rape	573	308	357	191	191	176
Robbery	551	674	653	145	183	179
Aggravated Assault	445	470	480	147	214	209
<b>CRIMES AGAINST PROPERTY</b>	<b>593</b>	<b>491</b>	<b>467</b>	<b>359</b>	<b>323</b>	<b>333</b>
Burglary	371	272	274	298	312	327
Larceny	725	578	541	381	332	339
Motor Vehicle Theft	239	378	388	251	269	299



**Creation Date:** February 14, 2024  
**Database Year:** 2023

CRIMECAST and CAP Index are registered trademarks of CAP Index, Inc. Please note terms and conditions as presented on <https://capindex.com/terms-conditions>. ©2024 CAP Index, Inc. All rights reserved.

## POINT OF INTEREST (POI) DATA

**SITE NAME:** THE WHITE HOUSE - PREMIUM REPORT SAMPLE

**ADDRESS:** 1600 PENNSYLVANIA AVENUE NORTHWEST, WASHINGTON, DC 20500



This section provides select points of interest (POIs) that could potentially augment or mitigate a site's crime risks. Each row of the table lists the distance in miles (mi.) and kilometers (km.) to the closest POI along with the count of POIs that fall within the outer radius of each methodology.

TYPE	DISTANCE TO CLOSEST (MI./KM.)	MAX-3 COUNT WITHIN 1.5 MI./2.4 KM.	MAX-6 COUNT WITHIN 3.1 MI./4.9 KM.
<b>Accessibility/Escape Route POIs</b>			
Highway Entrances & Exits	0.2/0.3	499	1,621
Rail, Subway, & Train Stations	0.3/0.5	20	46
<b>Government/Medical POIs</b>			
Detention Facilities	1.1/1.8	1	3
Fire Stations	0.5/0.8	8	22
Hospitals	0.8/1.3	1	8
Police Stations	0.8/1.3	6	15
<b>Other POIs</b>			
Bars & Nightclubs	0.2/0.3	164	280
Beer, Wine, & Liquor Stores	0.2/0.3	52	114
Casinos	4.4/7.1	0	0
Check Cashing Locations	0.2/0.3	6	14
Convenience Stores & Gas Stations	0.3/0.5	37	101
Homeless Shelters & Food Banks	0.6/1.0	6	19
Pawn Shops	0.6/1.0	3	5

*This information is based on data supplied by external providers. Although these sources are considered highly reliable, CAP Index, Inc. is not able to vouch for their completeness or accuracy. Nevertheless, it must be assumed that this information is in fact complete and accurate.*



**Creation Date:** February 14, 2024  
**Database Year:** 2023

CRIMECAST and CAP Index are registered trademarks of CAP Index, Inc. Please note terms and conditions as presented on <https://capindex.com/terms-conditions>. ©2024 CAP Index, Inc. All rights reserved.



## ABOUT CRIMECAST SCORING

### THE CAP INDEX® SCORING SYSTEM

The CAP Index® Scoring System uses sophisticated forecasting techniques that combine demographic and business statistics with crime and loss data to calculate crime risk. The foundation of our forecasting approach is the “Social Disorganization Theory,” which asserts that higher degrees of social discord in a neighborhood tend to correlate with higher levels of crime.



### SCORING METHODOLOGIES

CAP Scores for a specific business application are generated using one of four CAP Index® Scoring Methodologies. These scoring methodologies account for the fact that perpetrators often travel varying distances to commit crimes (the “journey to crime”) depending on the target. The scoring methodologies also consider the nature and attractiveness of different types of targets for different types of crimes. Each methodology designates a progressively larger “sphere of influence” that is used to assess the risk of crime. Each sphere is defined by a maximum geographic radius or a population threshold. These spheres have different components that drive the overall crime risk score. The inner part of the sphere focuses on the nearest neighborhoods and receives the higher percentage of the weight. The outer part of the sphere considers more distant avenues of vulnerability and receives the remaining percentage of the weight.

Scoring Methodology	Outer Ring / Population for Assessment	Weight	Inner Ring / Population for Assessment	Weight
MAX-1	1 mile (1.6 km.) <b>or</b> 25,000 people	N/A	1 mile (1.6 km.) <b>or</b> 25,000 people	100%
MAX-3	3 miles (4.8 km.) <b>or</b> 100,000 people	20%	1 mile (1.6 km.) <b>or</b> 25,000 people	80%
MAX-6	6 miles (9.7 km.) <b>or</b> 400,000 people	20%	2 miles (3.2 km.) <b>or</b> 100,000 people	80%
MAX-12	12 miles (19.3 km.) <b>or</b> 1,600,000 people	33%	4 miles (6.4 km.) <b>or</b> 400,000 people	67%

### CAP SCORE SCALE

CAP Scores range from 0 to 2000, with 0 representing the lowest risk and 2000 the highest; 100 is average. A score of 600 is 6 times the National Average, and a score of 25 indicates a risk that is 1/4 of the National Average.



RELIED UPON  
BY OVER  
**80%**  
OF THE  
FORTUNE 100

## THE LEADERS IN CRIME RISK FORECASTING

*CAP Index empowers organizations to make better-informed decisions throughout the security planning and security management cycle. Whether you are opening a new location, planning security measures for your existing locations, or conducting services off-site, our validated crime risk intelligence will help you create impactful security solutions to protect your customers, employees, assets, and your bottom line.*



### CRIMECAST® DATA & REPORTS

Quantify and visualize your risk with our detailed, industry-leading, site-specific crime risk reports.



### RISK CONSULTING & ANALYTICS

Elevate your security program by having our team of consultants produce a crime risk scoring system tailored to your organization's needs.



### TECHNOLOGY, PLATFORMS & MODULES

Manage your security planning process and loss prevention program from one dashboard.

## HOW WE HELP: ASSESS YOUR RISK AND OUTSMART CRIME®



**Make your customers, employees,  
and assets safer**



**Optimize the return from your security  
investment**



**Reduce litigation and avoid adverse  
judgments**



**Reduce crime, loss, and claims**



**Ensure compliance with industry standards**



**Protect your brand**

800.227.7475 | 001.610.903.3000 | [capindex.com](https://capindex.com) | [askcap@capindex.com](mailto:askcap@capindex.com)