



GENERATED FOR: **CAP INDEX, INC.**

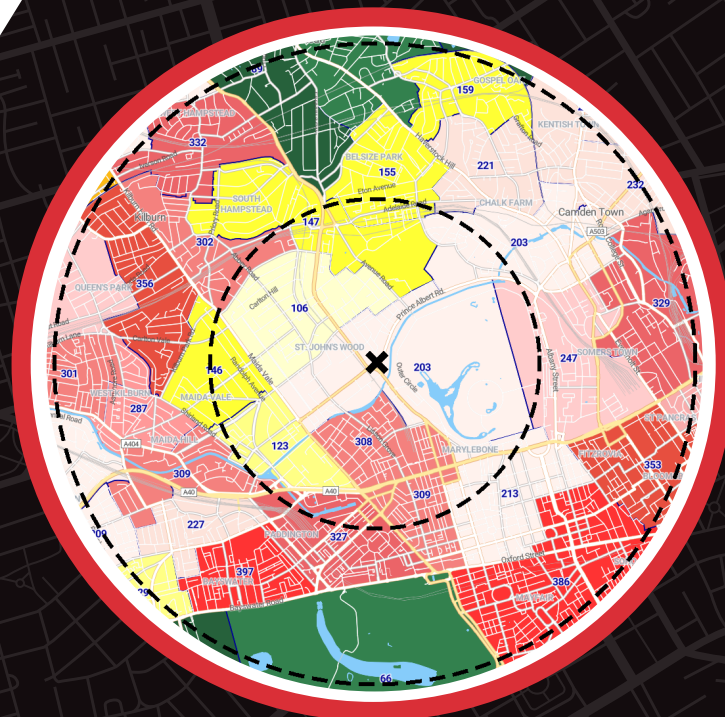
SITE NAME: **UK PREMIUM REPORT SAMPLE - LORDS
CRICKET GROUND - 2022**

ADDRESS: **ST. JOHNS WOOD RN
LONDON NW8 8QM**

CREATION DATE: **MAY 09, 2022**

CRIMECAST® PREMIUM REPORT

CRIMECAST® Reports indicate the likelihood of crime and loss occurring at any address in the United States, Canada, and the United Kingdom. Each report includes CAP Scores designating the risk of crime as well as detailed maps depicting those risks within a defined radius around each location.



2022 CAP INDEX® SCORES

MAX-3: 252

MAX-6: 269



REPORT COMPONENTS

SCORING METHODOLOGY

This area indicates the scoring methodology being used. Reference the Appendix page for an explanation of the various methodologies.

CAP SCORES

The **National CAP Index® Score** indicates the overall risk of crime at the address.

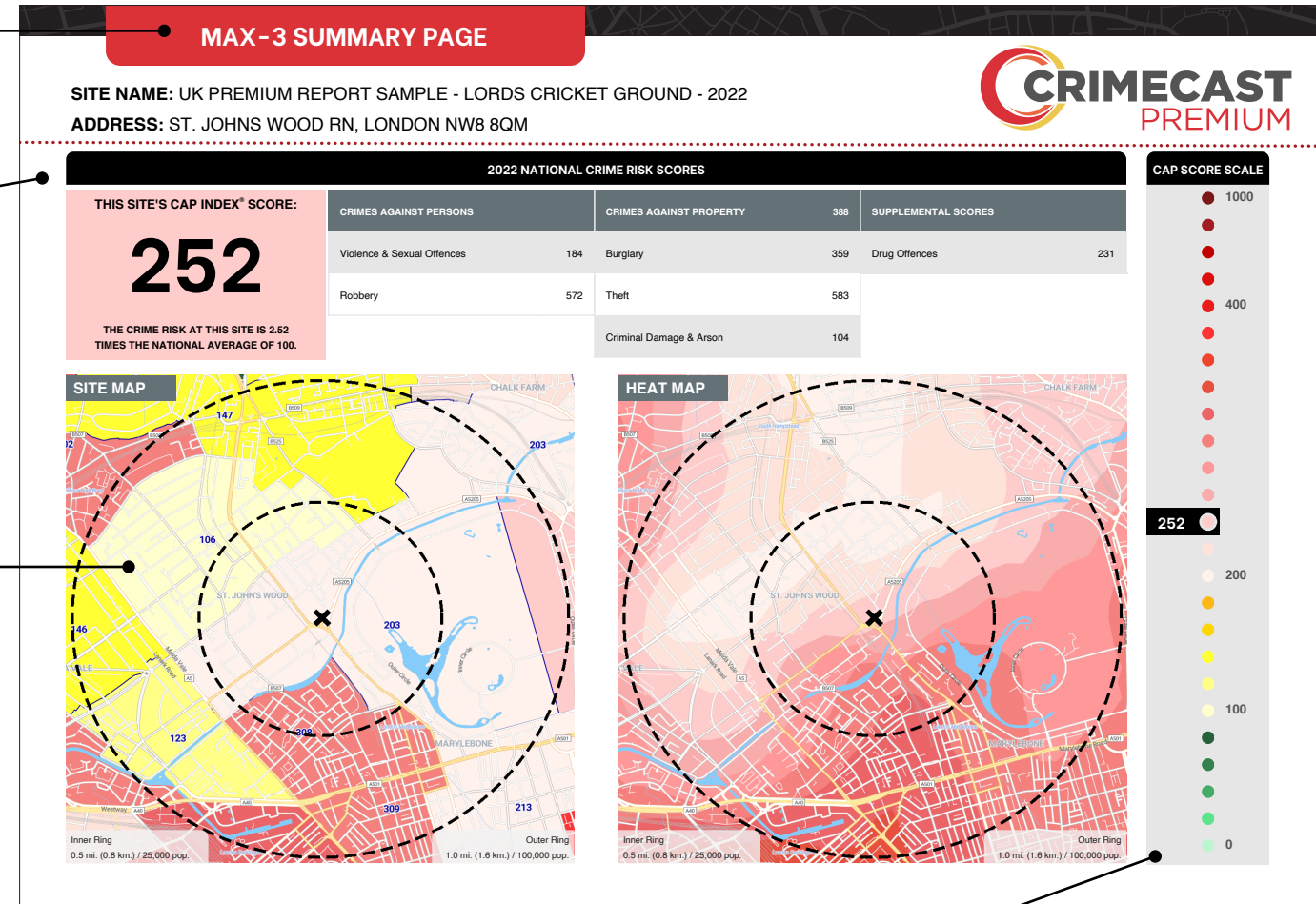
The report also includes seven specific CAP Scores pertaining to **Crimes Against Persons**, **Crimes Against Property**, and **Drug Offences**.

CRIMECAST® MAPS

The **Site Map** shows the **Census Ward** Score for each "neighborhood" surrounding a given location. The Site Map helps depict the potential origin of criminal activity occurring at the location.

There are over 10,000 census wards in the United Kingdom. Each one typically contains several thousand residents with similar socioeconomic characteristics.

Every census ward is assigned a numeric risk score and a corresponding risk shading.



The **Heat Map** provides an alternative view of the risk of crime within the map window. CRIMECAST® Heat Maps are developed by calculating the CAP Index® Scores for every point on the map and then shading its corresponding risk level.

CAP SCORE SCALE

CAP Scores range from 0 to 1000, with 0 representing the lowest risk and 1000 the highest; 100 is average. A score of 600 is 6 times the National Average, and a score of 25 indicates a risk that is 1/4 of the National Average.

SITE NAME: UK PREMIUM REPORT SAMPLE - LORDS CRICKET GROUND - 2022

ADDRESS: ST. JOHNS WOOD RN, LONDON NW8 8QM



2022 NATIONAL CRIME RISK SCORES

THIS SITE'S CAP INDEX® SCORE:

252

THE CRIME RISK AT THIS SITE IS 2.52
TIMES THE NATIONAL AVERAGE OF 100.

CRIMES AGAINST PERSONS

Violence & Sexual Offences	184
Robbery	572

CRIMES AGAINST PROPERTY

Burglary	359
Theft	583
Criminal Damage & Arson	104

SUPPLEMENTAL SCORES

Drug Offences	231
---------------	-----

CAP SCORE SCALE

1000

800

600

400

200

100

50

25

10

5

2

1

0

252

200

150

100

50

25

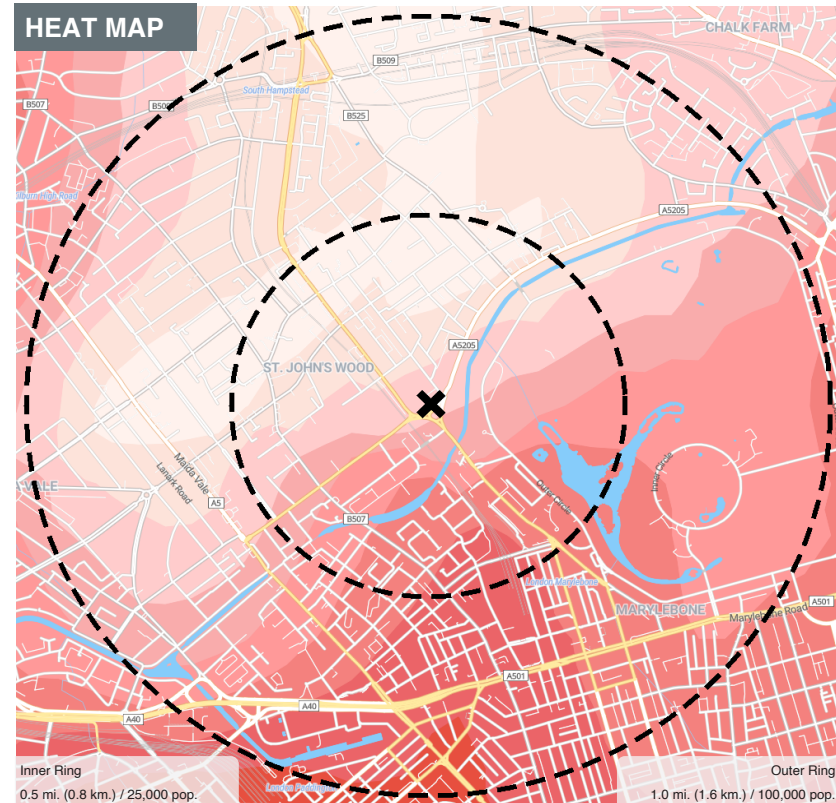
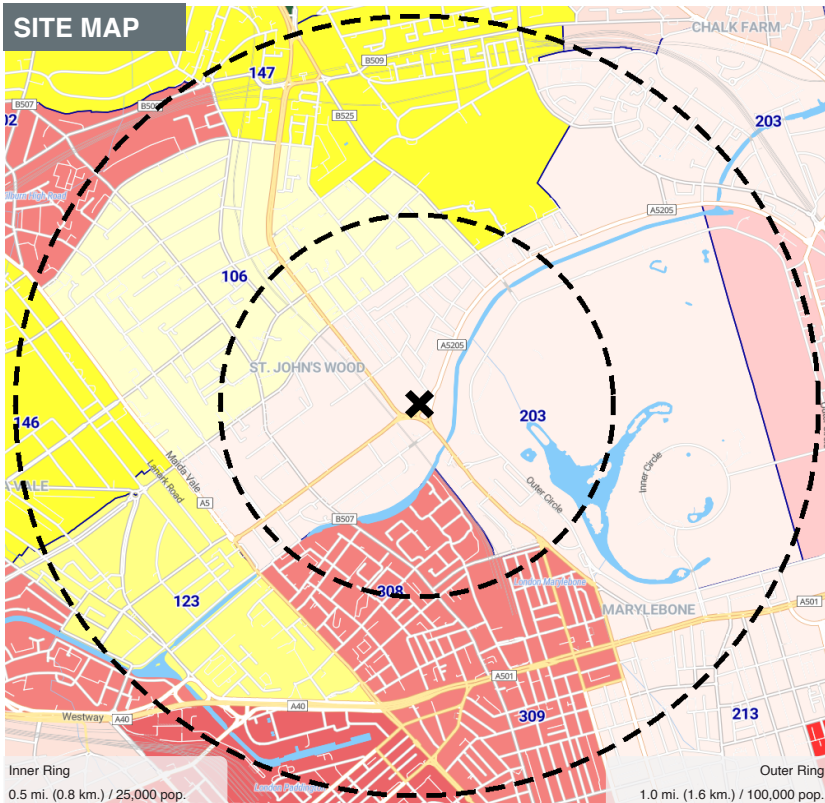
10

5

2

1

0



MAX-3 SITE MAP

SITE NAME: UK PREMIUM REPORT SAMPLE - LORDS CRICKET GROUND - 2022

ADDRESS: ST. JOHNS WOOD RN, LONDON NW8 8QM



2022 NATIONAL CRIME RISK SCORES

THIS SITE'S CAP INDEX® SCORE:

252

THE CRIME RISK AT THIS SITE IS 2.52
TIMES THE NATIONAL AVERAGE OF 100.

CRIMES AGAINST PERSONS

Violence & Sexual Offences 184

Robbery 572

CRIMES AGAINST PROPERTY

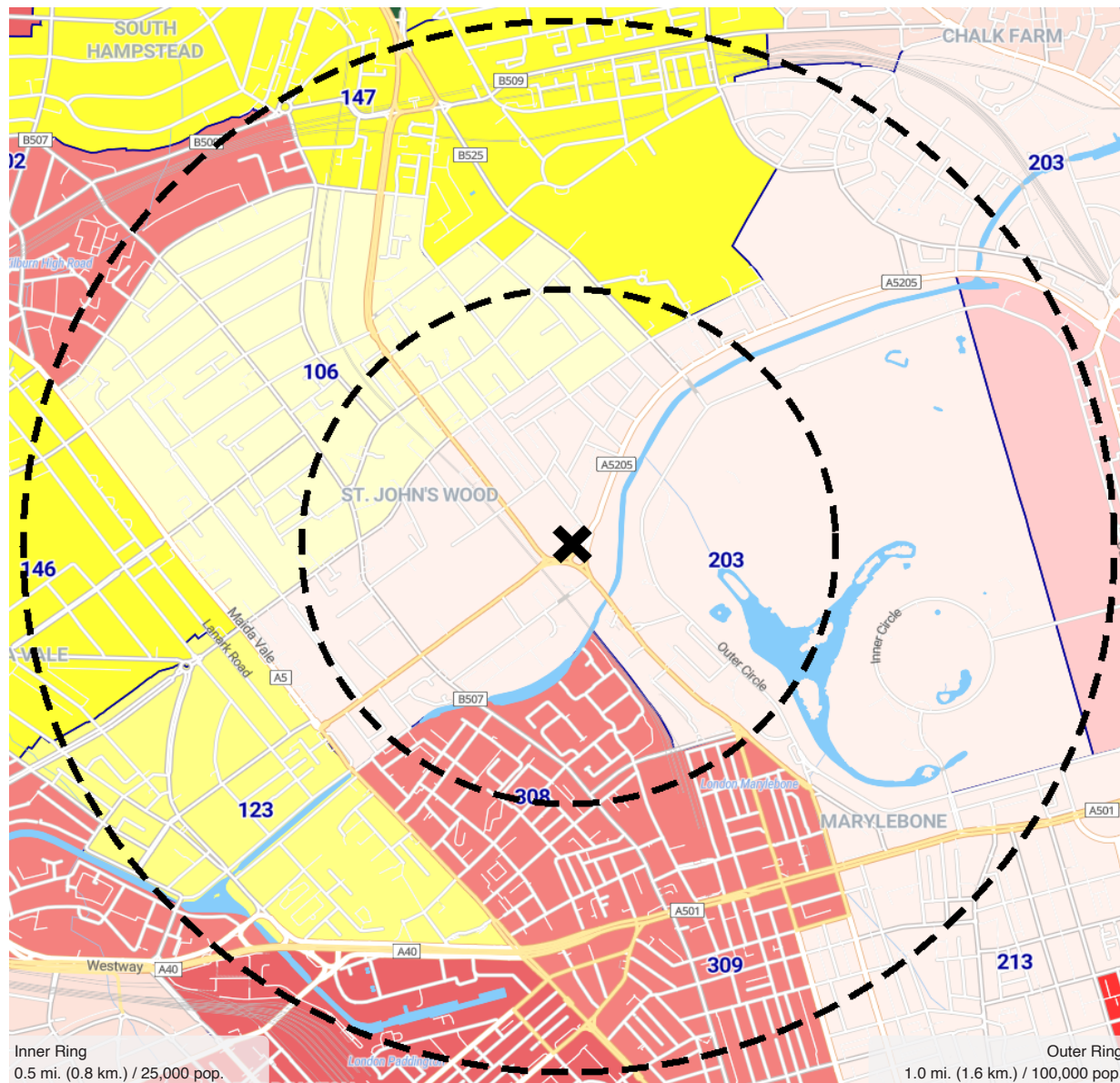
Burglary 359

Theft 583

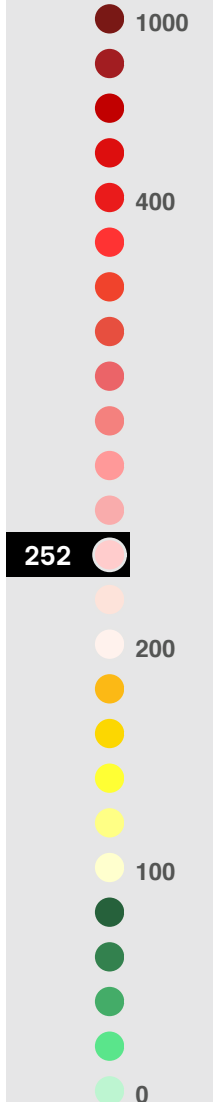
Criminal Damage & Arson 104

SUPPLEMENTAL SCORES

Drug Offences 231



CAP SCORE SCALE



Creation Date: May 09, 2022
Database Year: 2022

CRIMECAST and CAP Index are registered trademarks of CAP Index, Inc. Please note terms and conditions as presented on <https://capindex.com/terms-conditions>. ©2022 CAP Index, Inc. All rights reserved.
Crown copyright 2003. Crown copyright is reproduced with the permission of the Controller of HMSO.

MAX-3 HEAT MAP

SITE NAME: UK PREMIUM REPORT SAMPLE - LORDS CRICKET GROUND - 2022

ADDRESS: ST. JOHNS WOOD RN, LONDON NW8 8QM



2022 NATIONAL CRIME RISK SCORES

THIS SITE'S CAP INDEX® SCORE:

252

THE CRIME RISK AT THIS SITE IS 2.52
TIMES THE NATIONAL AVERAGE OF 100.

CRIMES AGAINST PERSONS

Violence & Sexual Offences 184

Robbery 572

CRIMES AGAINST PROPERTY

388

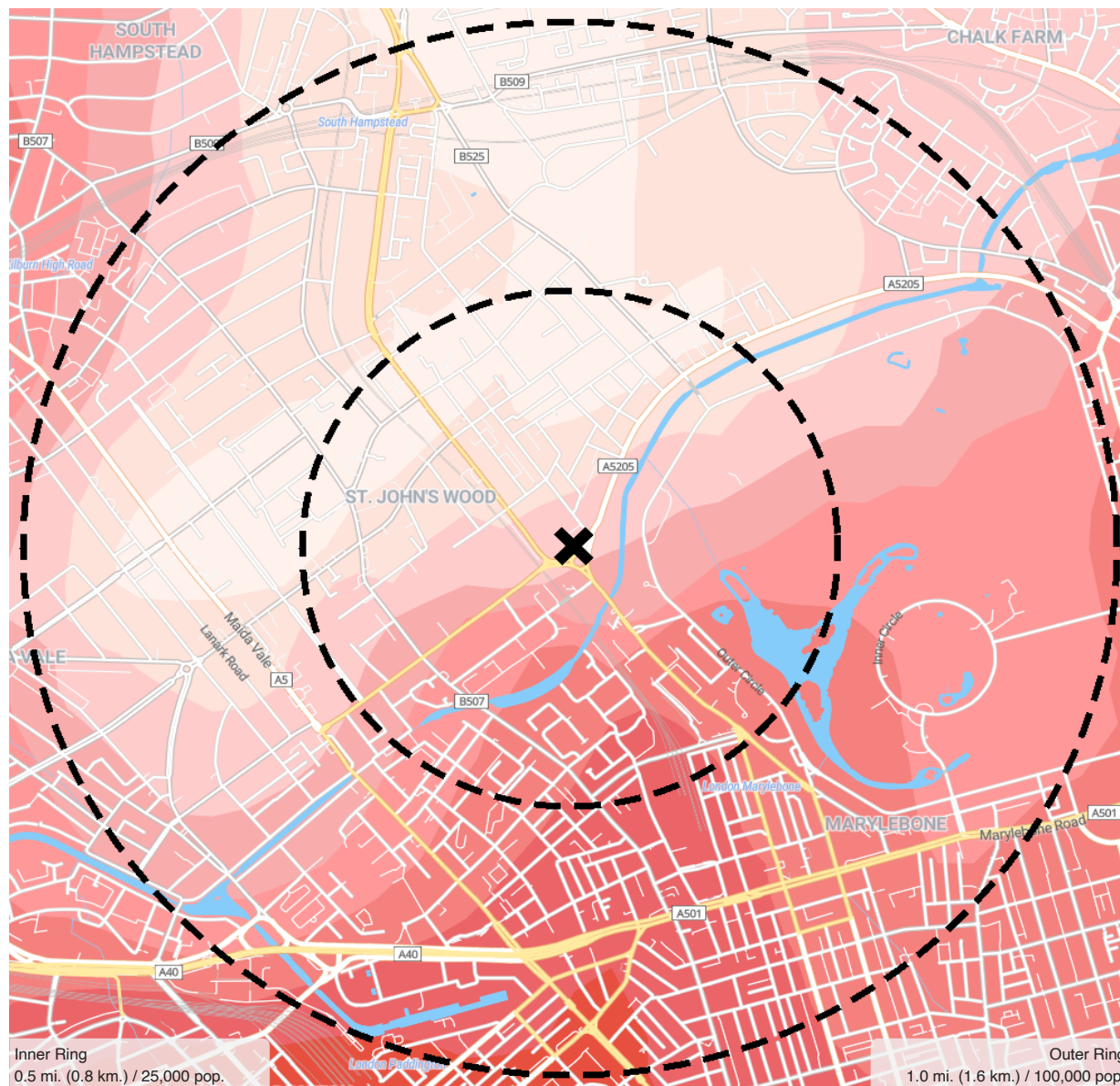
Burglary 359

Theft 583

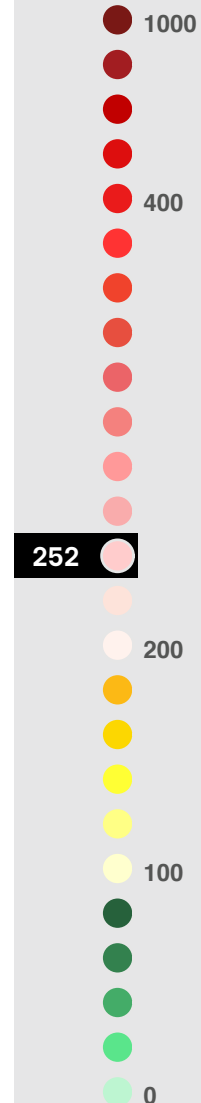
Criminal Damage & Arson 104

SUPPLEMENTAL SCORES

Drug Offences 231



CAP SCORE SCALE



Creation Date: May 09, 2022
Database Year: 2022

CRIMECAST and CAP Index are registered trademarks of CAP Index, Inc. Please note terms and conditions as presented on <https://capindex.com/terms-conditions>. ©2022 CAP Index, Inc. All rights reserved.
Crown copyright 2003. Crown copyright is reproduced with the permission of the Controller of HMSO.

MAX-3 SCORE SUMMARY

SITE NAME: UK PREMIUM REPORT SAMPLE - LORDS CRICKET GROUND - 2022

ADDRESS: ST. JOHNS WOOD RN, LONDON NW8 8QM



The Score Summary includes a total of 72 risk scores - 8 for each of 3 geographic levels and three time periods. The National Scores provide the site's risk in comparison to the entire United Kingdom broken down by crime category, while the Country Scores compare the site to the country averages and the Regional Scores to the regional averages. Past, Current, and Projected risk scores are provided to allow for trending.

GEOGRAPHIC LEVEL	UNITED KINGDOM			ENGLAND			LONDON		
CRIME RISK SCORES	PAST 2011	CURRENT 2022	PROJECTED 2027	PAST 2011	CURRENT 2022	PROJECTED 2027	PAST 2011	CURRENT 2022	PROJECTED 2027
CAP Index® Score	267	252	253	260	246	248	132	123	123
CRIMES AGAINST PERSONS									
Violence & Sexual Offences	229	184	182	228	185	184	140	119	115
Robbery	507	572	591	453	523	542	133	155	161
CRIMES AGAINST PROPERTY	410	388	402	393	379	393	235	232	234
Burglary	329	359	368	308	340	348	177	192	194
Theft	597	583	603	583	591	609	317	323	323
Criminal Damage & Arson	104	104	103	104	104	103	98	96	94
SUPPLEMENTAL SCORES									
Drug Offences	316	231	223	306	226	219	156	122	116



Creation Date: May 09, 2022
Database Year: 2022

CRIMECAST and CAP Index are registered trademarks of CAP Index, Inc. Please note terms and conditions as presented on <https://capindex.com/terms-conditions>. ©2022 CAP Index, Inc. All rights reserved.
Crown copyright 2003. Crown copyright is reproduced with the permission of the Controller of HMSO.

SITE NAME: UK PREMIUM REPORT SAMPLE - LORDS CRICKET GROUND - 2022

ADDRESS: ST. JOHNS WOOD RN, LONDON NW8 8QM



2022 NATIONAL CRIME RISK SCORES

THIS SITE'S CAP INDEX® SCORE:

269

THE CRIME RISK AT THIS SITE IS 2.69
TIMES THE NATIONAL AVERAGE OF 100.

CRIMES AGAINST PERSONS

Violence & Sexual Offences 206

Robbery 638

CRIMES AGAINST PROPERTY

Burglary 405

Theft 583

Criminal Damage & Arson 120

SUPPLEMENTAL SCORES

Drug Offences 291

CAP SCORE SCALE

1000

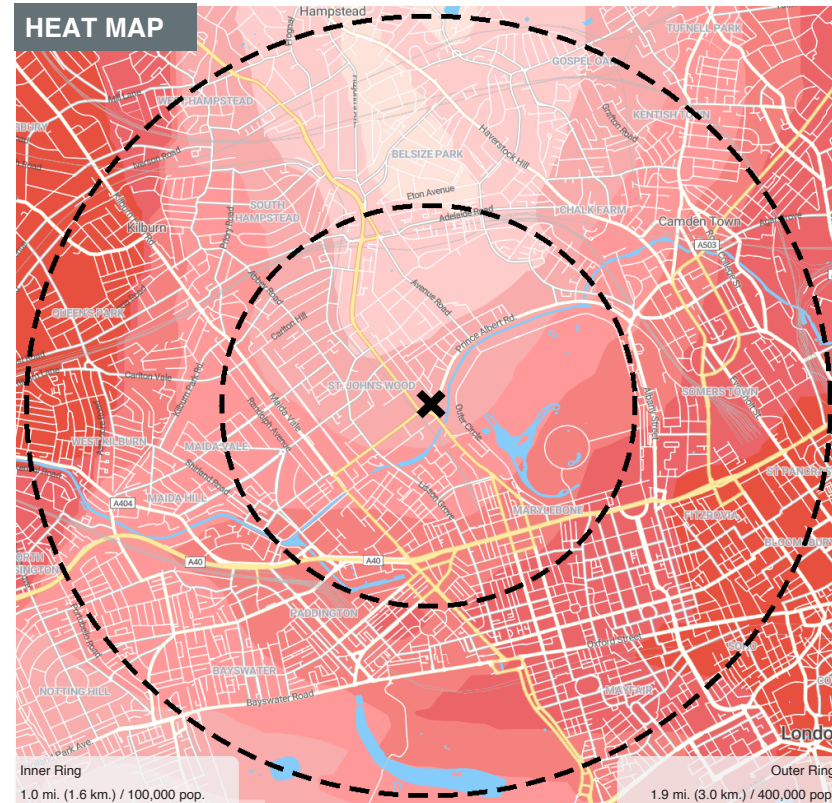
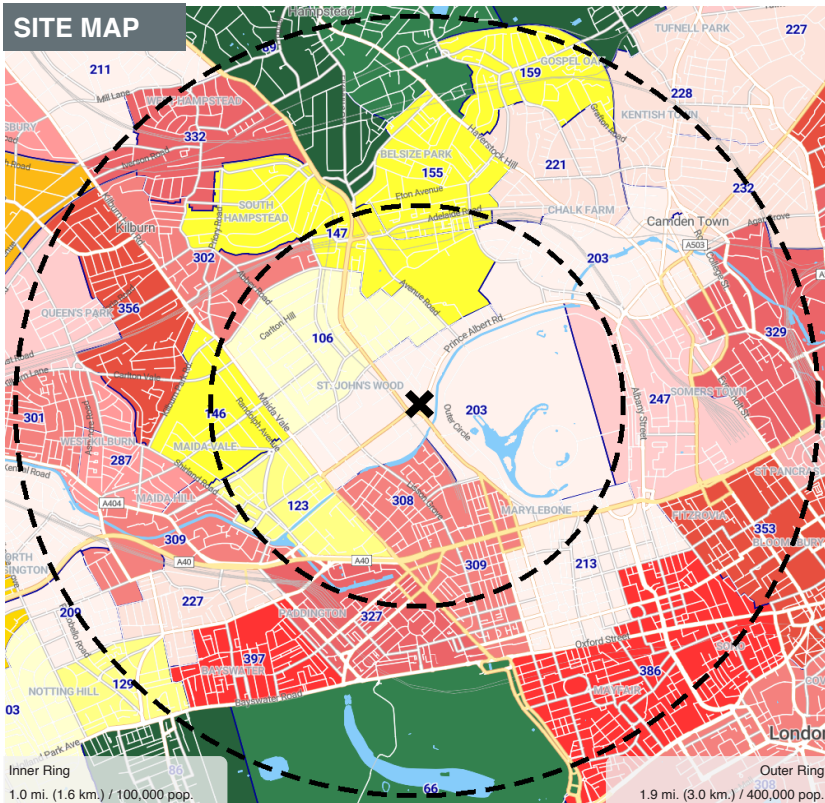
400

269

200

100

0



MAX-6 SITE MAP

SITE NAME: UK PREMIUM REPORT SAMPLE - LORDS CRICKET GROUND - 2022

ADDRESS: ST. JOHNS WOOD RN, LONDON NW8 8QM



2022 NATIONAL CRIME RISK SCORES

THIS SITE'S CAP INDEX® SCORE:

269

THE CRIME RISK AT THIS SITE IS 2.69
TIMES THE NATIONAL AVERAGE OF 100.

CRIMES AGAINST PERSONS

Violence & Sexual Offences 206

Robbery 638

CRIMES AGAINST PROPERTY

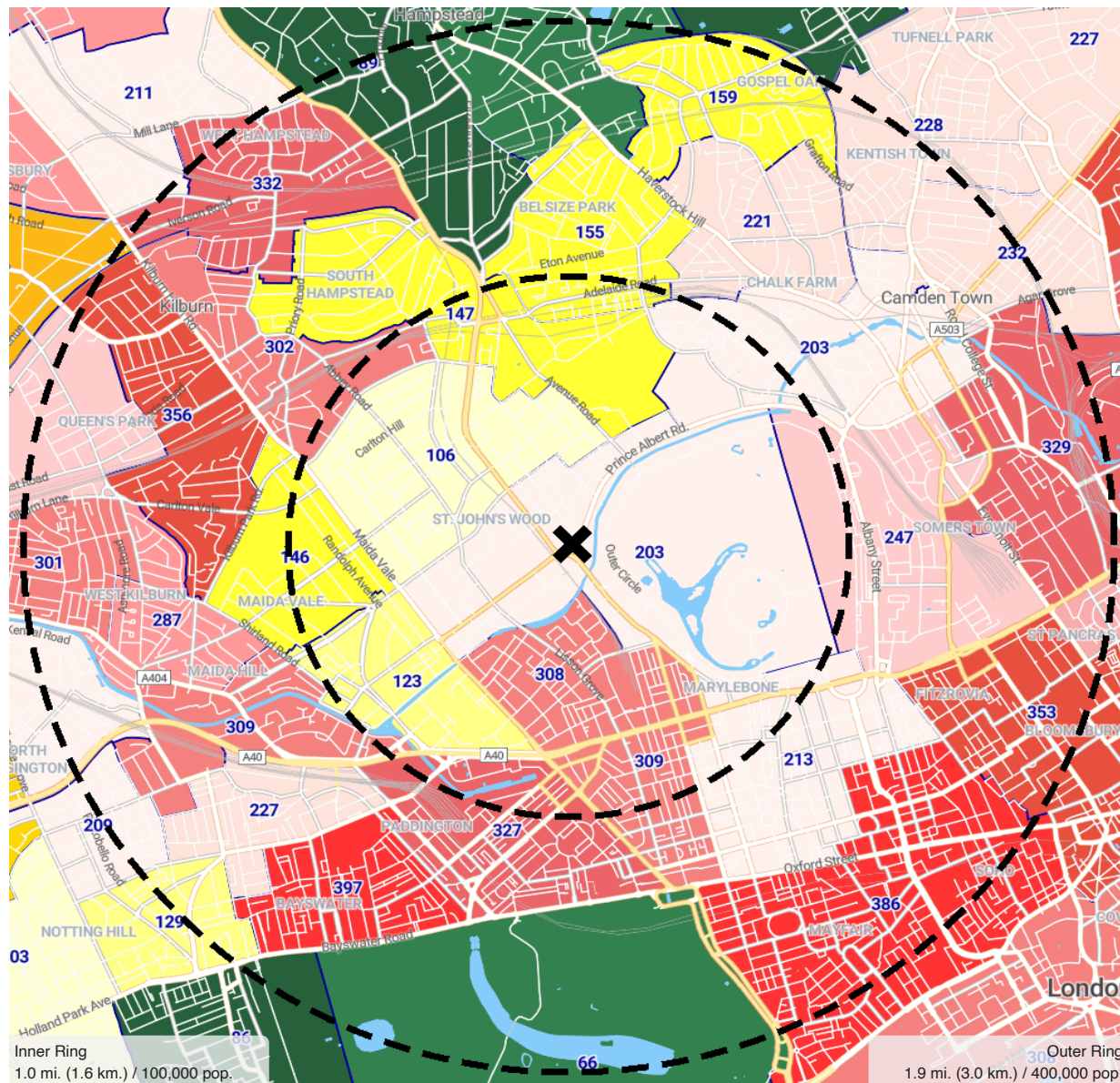
Burglary 405

Theft 583

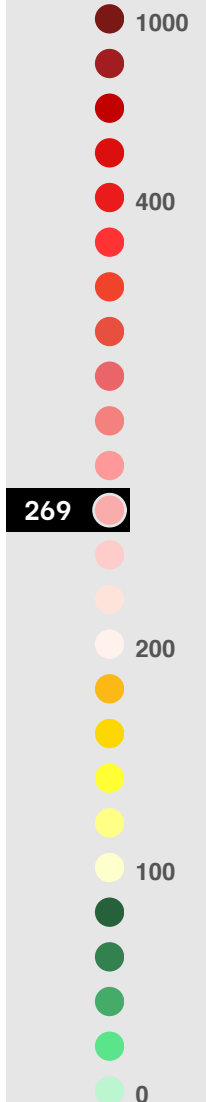
Criminal Damage & Arson 120

SUPPLEMENTAL SCORES

Drug Offences 291



CAP SCORE SCALE



Creation Date: May 09, 2022
Database Year: 2022

CRIMECAST and CAP Index are registered trademarks of CAP Index, Inc. Please note terms and conditions as presented on <https://capindex.com/terms-conditions>. ©2022 CAP Index, Inc. All rights reserved.
Crown copyright 2003. Crown copyright is reproduced with the permission of the Controller of HMSO.

MAX-6 HEAT MAP

SITE NAME: UK PREMIUM REPORT SAMPLE - LORDS CRICKET GROUND - 2022

ADDRESS: ST. JOHNS WOOD RN, LONDON NW8 8QM



2022 NATIONAL CRIME RISK SCORES

THIS SITE'S CAP INDEX® SCORE:

269

THE CRIME RISK AT THIS SITE IS 2.69
TIMES THE NATIONAL AVERAGE OF 100.

CRIMES AGAINST PERSONS

Violence & Sexual Offences 206

Robbery 638

CRIMES AGAINST PROPERTY

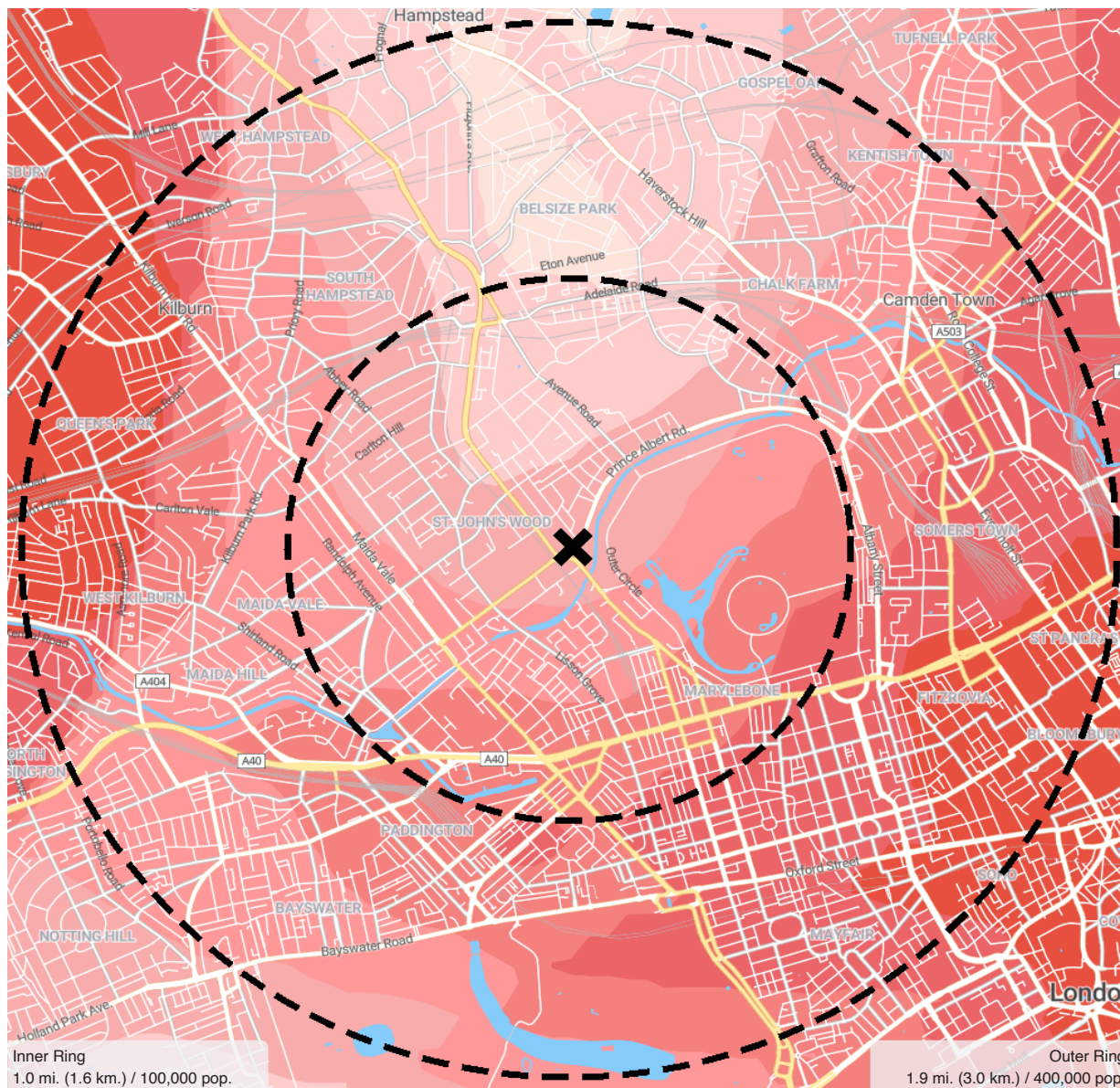
Burglary 405

Theft 583

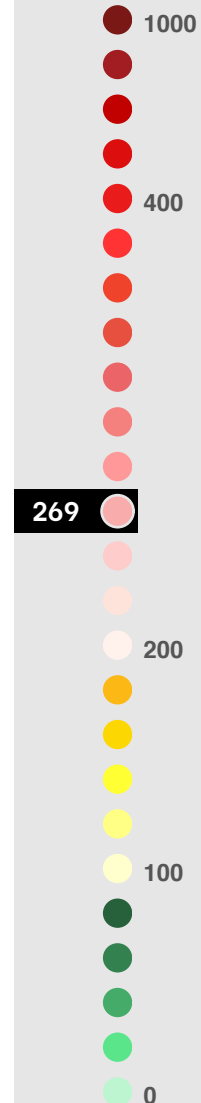
Criminal Damage & Arson 120

SUPPLEMENTAL SCORES

Drug Offences 291



CAP SCORE SCALE



Creation Date: May 09, 2022
Database Year: 2022

CRIMECAST and CAP Index are registered trademarks of CAP Index, Inc. Please note terms and conditions as presented on <https://capindex.com/terms-conditions>. ©2022 CAP Index, Inc. All rights reserved.
Crown copyright 2003. Crown copyright is reproduced with the permission of the Controller of HMSO.

MAX-6 SCORE SUMMARY

SITE NAME: UK PREMIUM REPORT SAMPLE - LORDS CRICKET GROUND - 2022

ADDRESS: ST. JOHNS WOOD RN, LONDON NW8 8QM



The Score Summary includes a total of 72 risk scores - 8 for each of 3 geographic levels and three time periods. The National Scores provide the site's risk in comparison to the entire United Kingdom broken down by crime category, while the Country Scores compare the site to the country averages and the Regional Scores to the regional averages. Past, Current, and Projected risk scores are provided to allow for trending.

GEOGRAPHIC LEVEL	UNITED KINGDOM			ENGLAND			LONDON		
CRIME RISK SCORES	PAST 2011	CURRENT 2022	PROJECTED 2027	PAST 2011	CURRENT 2022	PROJECTED 2027	PAST 2011	CURRENT 2022	PROJECTED 2027
CAP Index® Score	294	269	271	286	263	266	146	131	132
CRIMES AGAINST PERSONS									
Violence & Sexual Offences	266	206	203	265	207	205	163	133	129
Robbery	605	638	648	540	584	594	158	173	176
CRIMES AGAINST PROPERTY	524	511	520	503	499	508	300	305	303
Burglary	370	405	415	347	383	392	199	217	219
Theft	599	583	592	585	591	598	318	323	317
Criminal Damage & Arson	122	120	119	122	120	119	115	111	109
SUPPLEMENTAL SCORES									
Drug Offences	413	291	293	400	285	288	203	154	153



Creation Date: May 09, 2022
Database Year: 2022

CRIMECAST and CAP Index are registered trademarks of CAP Index, Inc. Please note terms and conditions as presented on <https://capindex.com/terms-conditions>. ©2022 CAP Index, Inc. All rights reserved.
Crown copyright 2003. Crown copyright is reproduced with the permission of the Controller of HMSO.

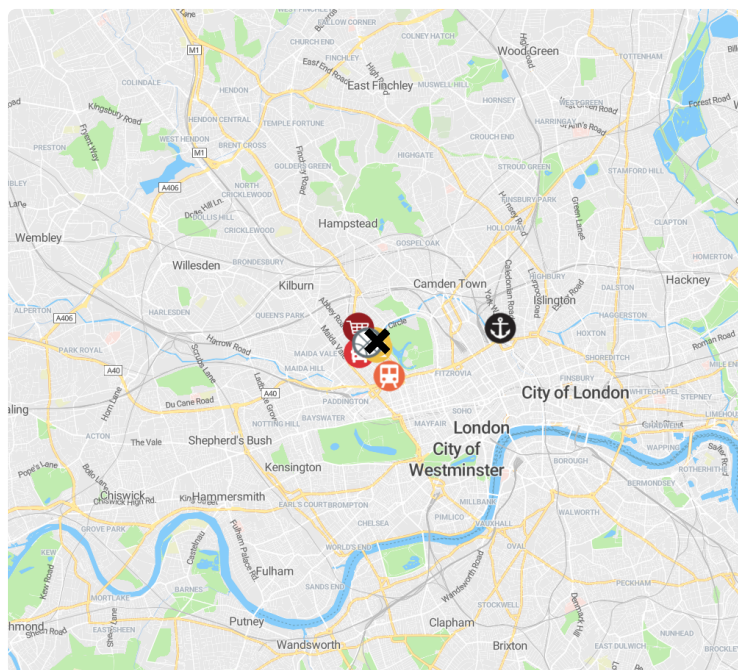
POINT OF INTEREST (POI) DATA

SITE NAME: UK PREMIUM REPORT SAMPLE - LORDS CRICKET GROUND - 2022

ADDRESS: ST. JOHNS WOOD RN, LONDON NW8 8QM



This page helps to identify potential targets, threats, or other points of interest (POIs) in a site's vicinity and is based on information supplied by external data providers. This assessment focuses on select POI categories that fall within the general headings of infrastructure, transportation, and attractions.



X indicates the current site

TYPE	CLOSEST SITE	DISTANCE IN: MI.	KM.
Attractions			
House Of Worship	London, England NW8 7RN	0.0	0.0
Marina	London, England N1 9UY	2.1	3.4
Shopping	London, England NW8 9ND	0.4	0.6
Sports Complex	London, England NW8 9JB	0.1	0.2
Infrastructure			
Hospital	London, England NW8 7JA	0.1	0.2
Transportation			
Bus Station	London, England NW8 9LD	0.3	0.5
Train Station	London, England NW1 6JJ	0.6	1.0

This information is based on point of interest data supplied by external providers. Although these sources are considered highly reliable, CAP Index, Inc. is not able to vouch for their completeness or accuracy. Nevertheless, it must be assumed that this information is in fact complete and accurate.



Creation Date: May 09, 2022
Database Year: 2022

CRIMECAST and CAP Index are registered trademarks of CAP Index, Inc. Please note terms and conditions as presented on <https://capindex.com/terms-conditions>. ©2022 CAP Index, Inc. All rights reserved.
Crown copyright 2003. Crown copyright is reproduced with the permission of the Controller of HMSO.

ABOUT CRIMECAST SCORING

THE CAP INDEX® SCORING SYSTEM

The CAP Index® Scoring System uses sophisticated forecasting techniques that combine demographic and business statistics with crime and loss data to calculate crime risk. The foundation of our forecasting approach is the “Social Disorganization Theory,” which asserts that higher degrees of social discord in a neighborhood tend to correlate with higher levels of crime.



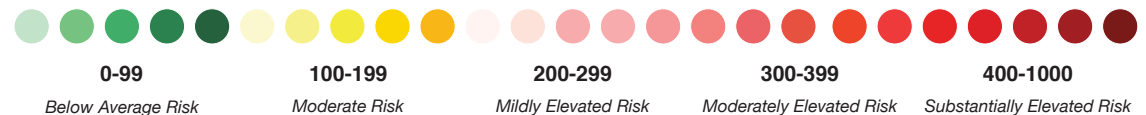
SCORING METHODOLOGIES

CAP Scores for a specific business application are generated using one of four CAP Index® Scoring Methodologies. These scoring methodologies account for the fact that perpetrators often travel varying distances to commit crimes (the “journey to crime”) depending on the target. The scoring methodologies also consider the nature and attractiveness of different types of targets for different types of crimes. Each methodology designates a progressively larger “sphere of influence” that is used to assess the risk of crime. Each sphere is defined by a maximum geographic radius or a population threshold. These spheres have different components that drive the overall crime risk score. The inner part of the sphere focuses on the nearest neighborhoods and receives the higher percentage of the weight. The outer part of the sphere considers more distant avenues of vulnerability and receives the remaining percentage of the weight.

Scoring Methodology	Outer Ring / Population for Assessment	Weight	Inner Ring / Population for Assessment	Weight
MAX-1	1 mile (1.6 km.) or 25,000 people	N/A	1 mile (1.6 km.) or 25,000 people	100%
MAX-3	3 miles (4.8 km.) or 100,000 people	20%	1 mile (1.6 km.) or 25,000 people	80%
MAX-6	6 miles (9.7 km.) or 400,000 people	20%	2 miles (3.2 km.) or 100,000 people	80%
MAX-12	12 miles (19.3 km.) or 1,600,000 people	33%	4 miles (6.4 km.) or 400,000 people	67%

CAP SCORE SCALE

CAP Scores range from 0 to 1000, with 0 representing the lowest risk and 1000 the highest; 100 is average. A score of 600 is 6 times the National Average, and a score of 25 indicates a risk that is 1/4 of the National Average.



RELIED UPON
BY OVER
80%
OF THE
FORTUNE 100

THE LEADERS IN CRIME RISK FORECASTING

CAP Index empowers organizations to make better-informed decisions throughout the security planning and security management cycle. Whether you are opening a new location, planning security measures for your existing locations, or conducting services off-site, our validated crime risk intelligence will help you create impactful security solutions to protect your customers, employees, assets, and your bottom line.



CRIMECAST® DATA & REPORTS

Quantify and visualize your risk with our detailed, industry-leading, site-specific crime risk reports.



RISK CONSULTING & ANALYTICS

Elevate your security program by having our team of consultants produce a crime risk scoring system tailored to your organization's needs.



TECHNOLOGY, PLATFORMS, & MODULES

Manage your security planning process and loss prevention program from one dashboard.

HOW WE HELP: ASSESS YOUR RISK AND OUTSMART CRIME®



**Make your customers, employees,
and assets safer**



**Optimize the return from your security
investment**



**Reduce litigation and avoid adverse
judgments**



Reduce crime, loss, and claims



Ensure compliance with industry standards



Protect your brand

800.227.7475 | 001.610.903.3000 | capindex.com | askcap@capindex.com